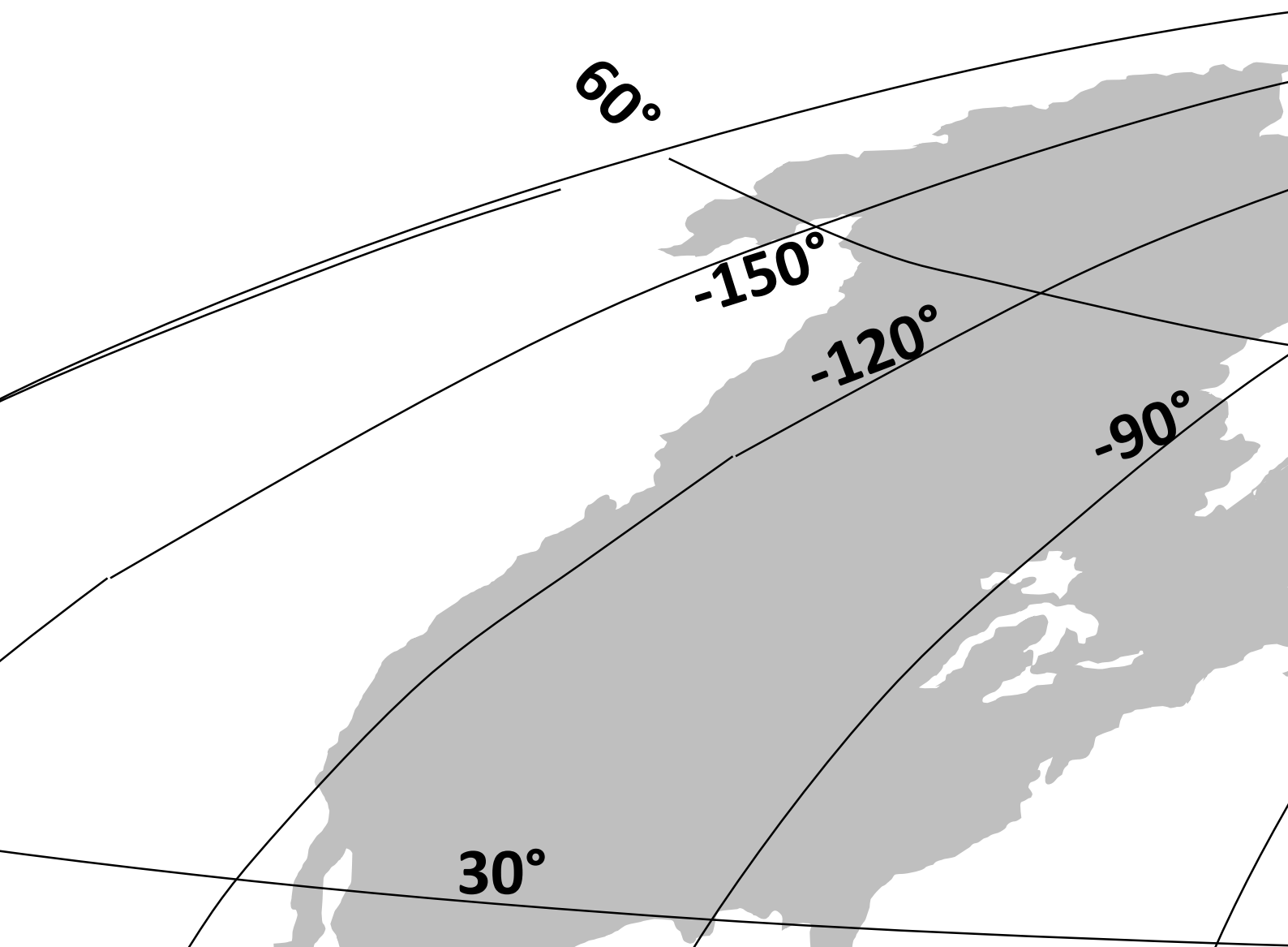
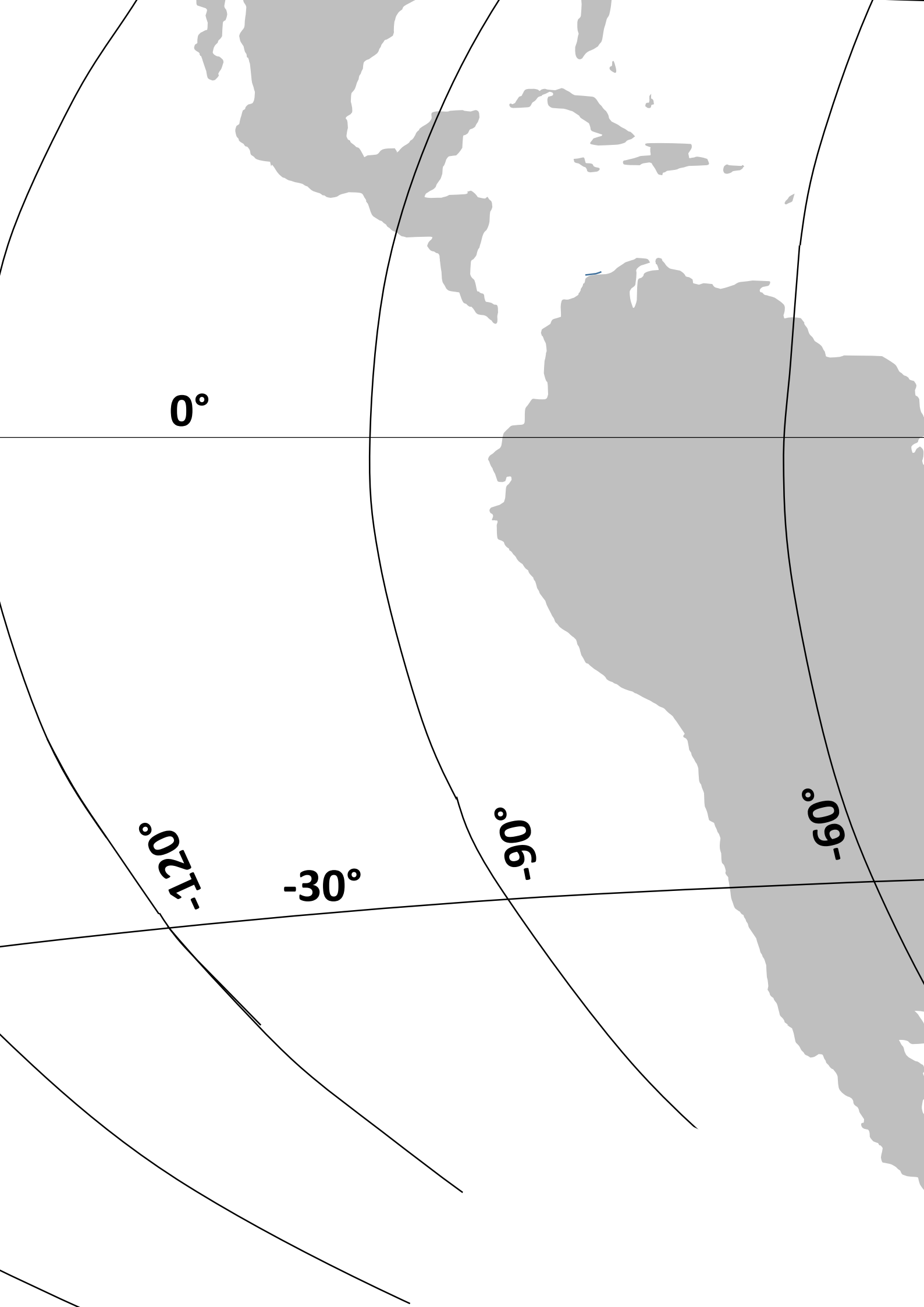




CENTRE NATIONAL D'ÉTUDES SPATIALES






0°

-120°

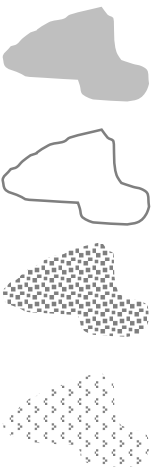
-30°

-90°

-60°



Légende :

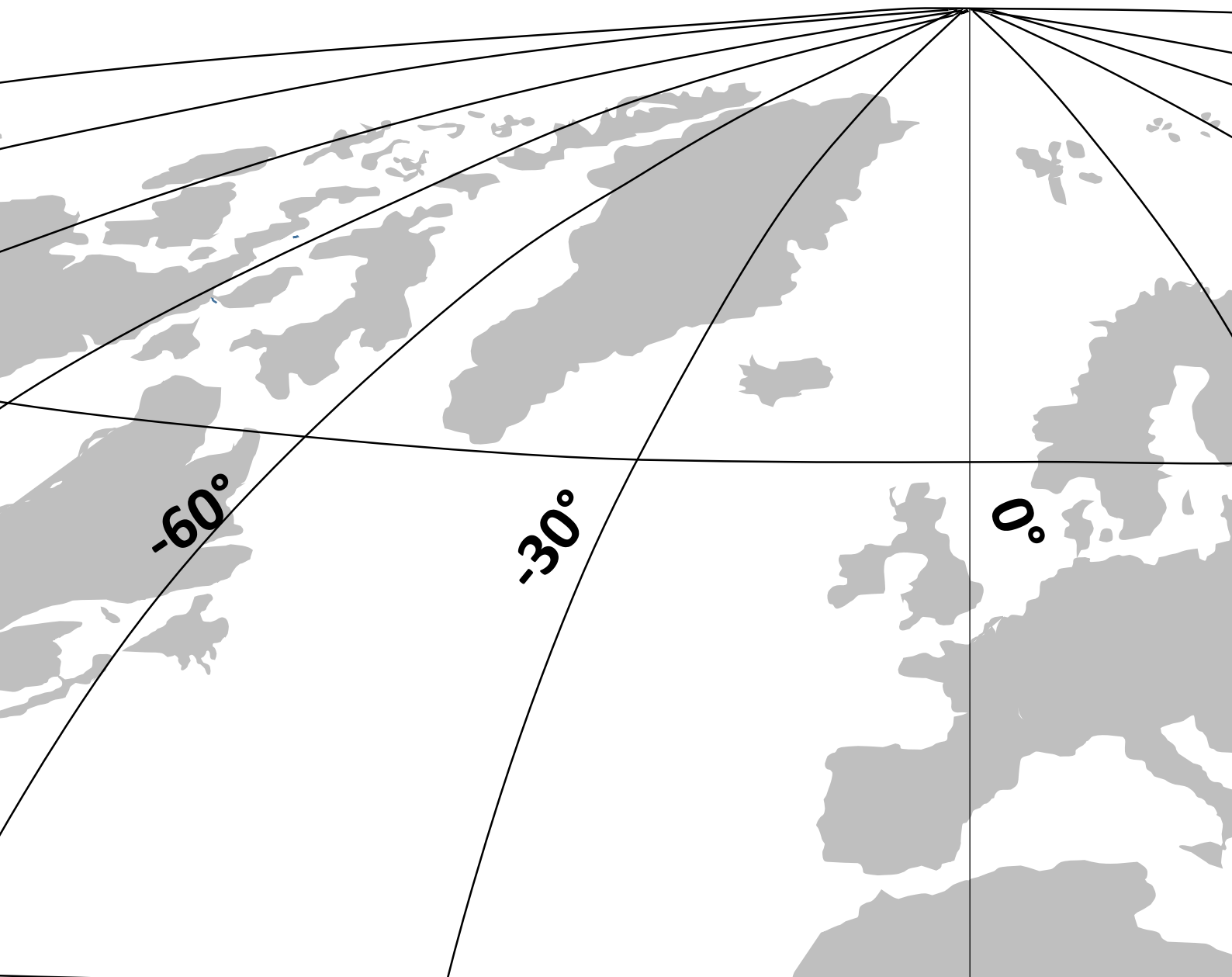


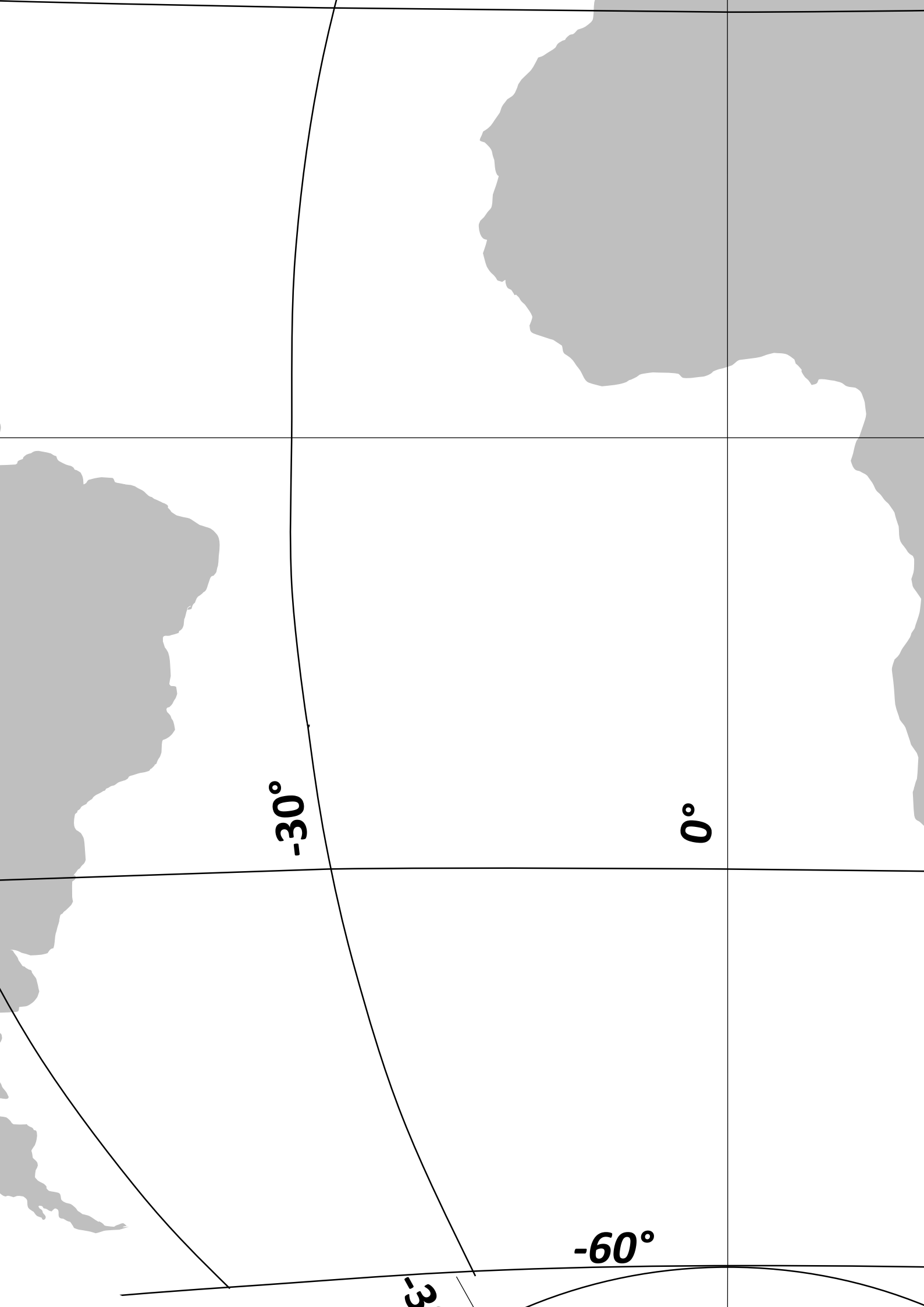
D'après projection Hammer Aitoff
et vue polaire Antarctique

Création Mobiscience.Briand

Le Vendée globe avec

ArgonauticA





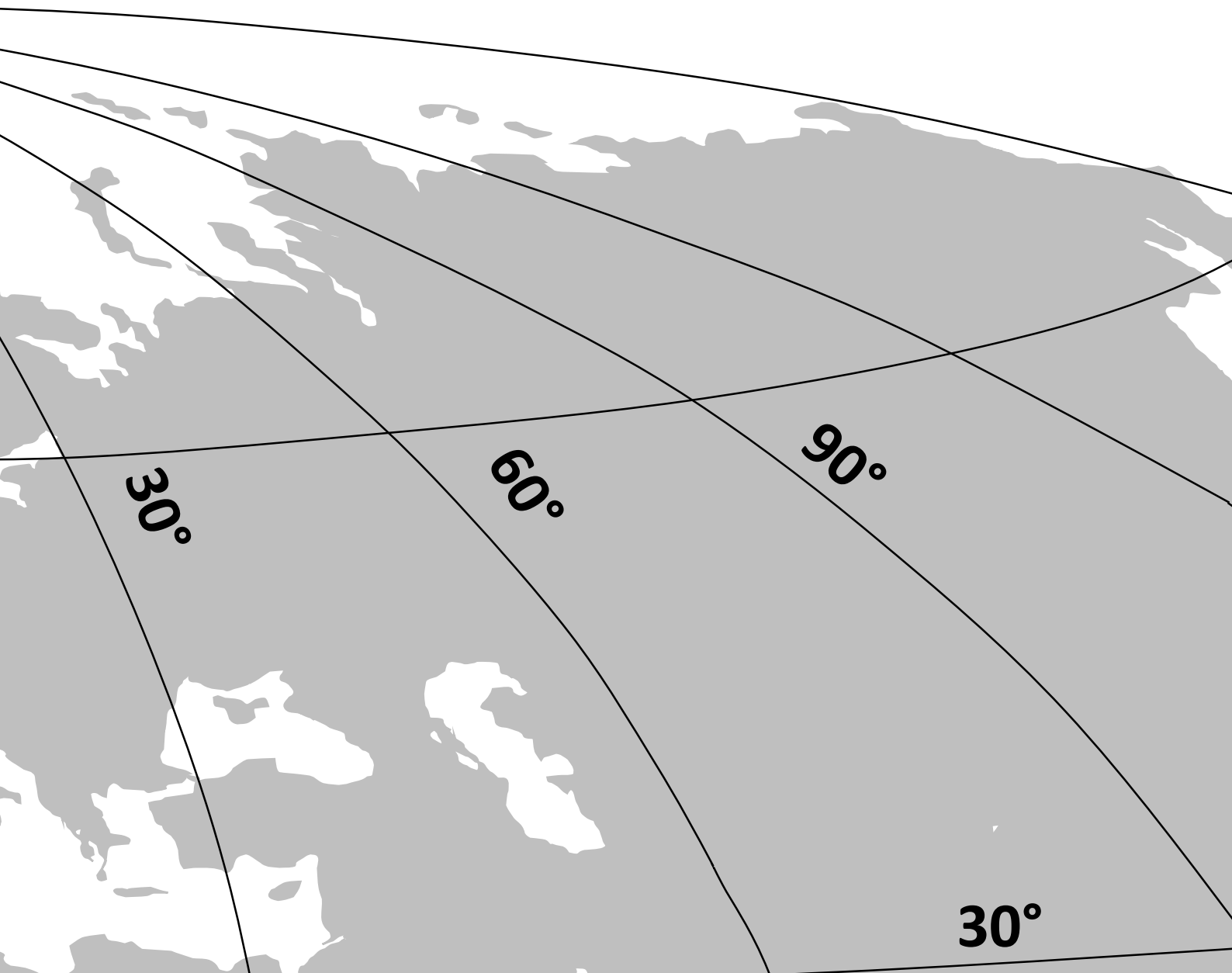
-30°

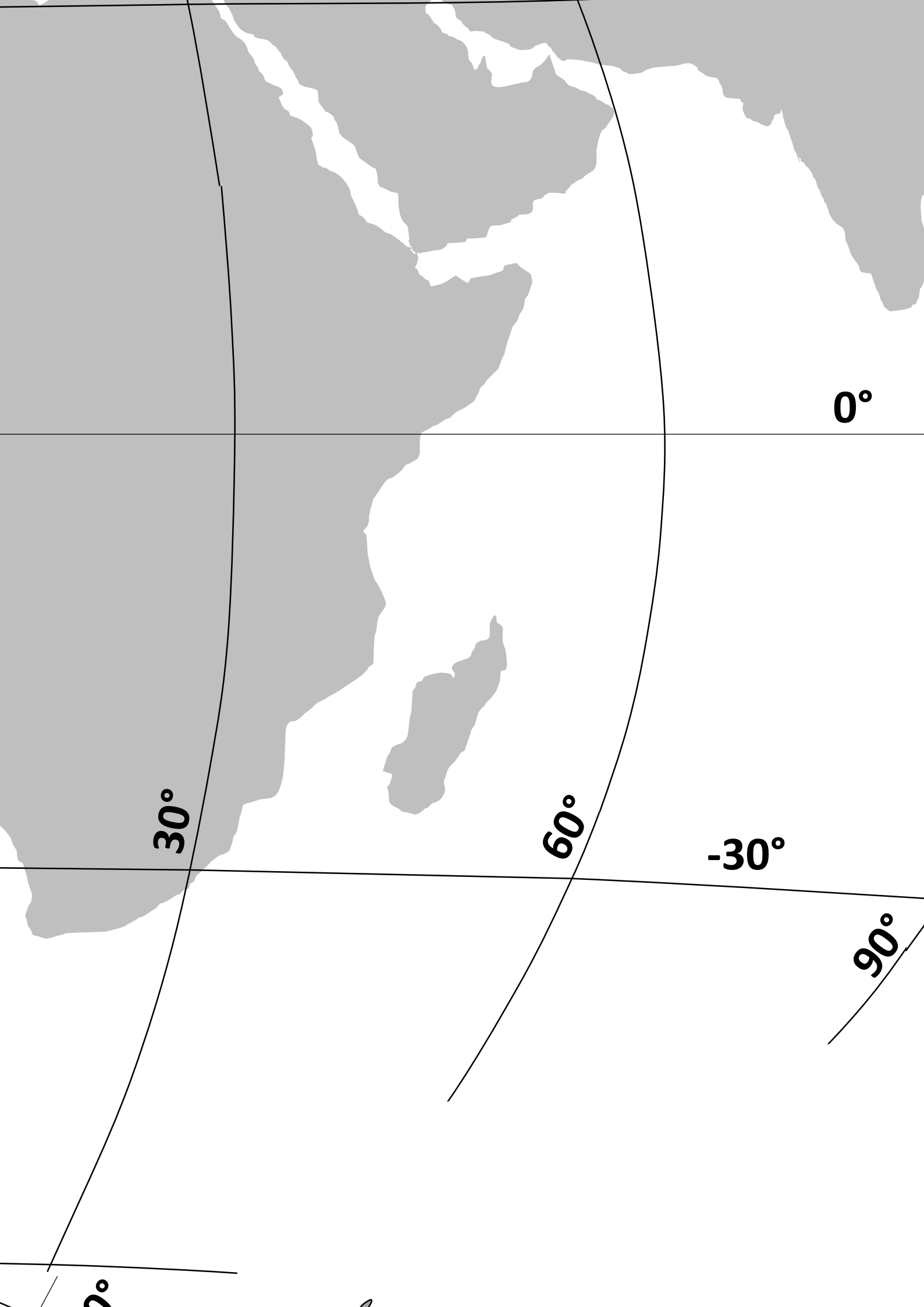
0°

-60°

3







0°

30°

60°

-30°

90°

0°

